

## Site options that would be carried forward into Minerals Sites DPD

### Option 1 Scenario (not to be taken forward)

		<b>A</b>	<b>B</b>	<b>(A – B)</b>	
	<b>Site options required to deliver Option 1 (million tonnes)</b>	<b>Forecast of need based on average of 10 years past production (million tonnes)</b>	<b>Permitted reserves and allocations (million tonnes)</b>	<b>Residual requirement</b>	<b>Estimated yield of site options (million tonnes)</b>
<b>Upper Thames Valley (sharp sand and gravel)</b>	U3 (2.4) U22 (2.76)	14.92	3.75 (+3.1 allocated as Preferred Areas at Down Ampney)	8.07	5.16
<b>Soft sand (Calne and South East of Salisbury)</b>	SE2 (0.7) SE3 (1.25)	4.22	1.85	2.37	1.95
<b>Salisbury Avon</b>	None	0	0	0	0
<b>Bristol Avon</b>	None	0	0	0	0
<b>Totals</b>		19.14	8.7	10.44	7.11

**Option 2 Scenario (to be taken forward as the basis for the Minerals Site DPD)**

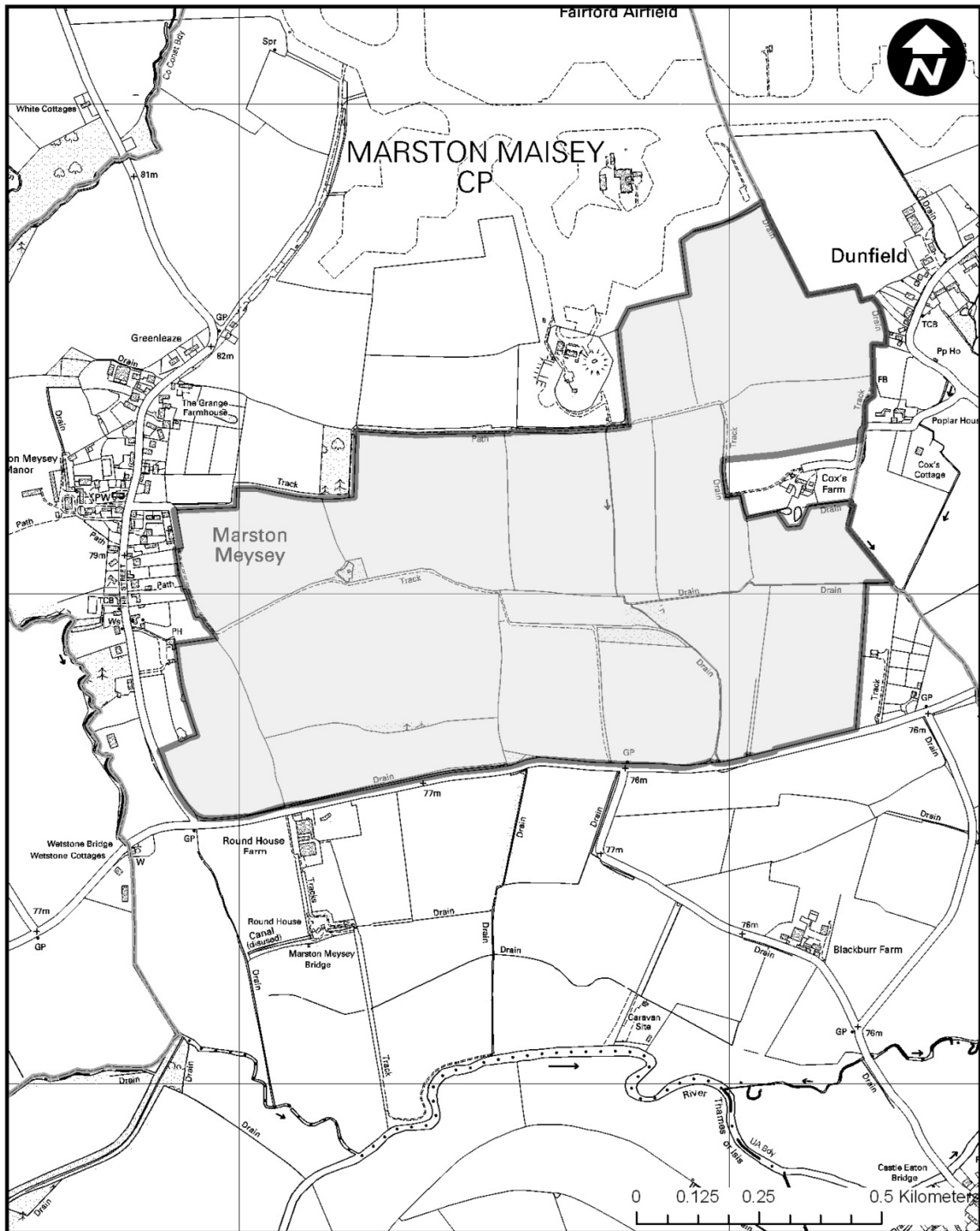
		<b>A</b>	<b>B</b>	<b>(A – B)</b>	
	<b>Site options required to deliver Option 2 (million tonnes)</b>	<b>Forecast of need based on average of 10 years past production (million tonnes)</b>	<b>Permitted reserves and allocations (million tonnes)</b>	<b>Residual requirement (million tonnes)</b>	<b>Estimated yield of site options (million tonnes)</b>
<b>Upper Thames Valley (sharp sand and gravel)</b>	U3 (2.4) U4 (0.81) U5 (0.3) U7 (2.2) U22 <sup>1</sup> (2.76)	14.92	3.75 (+3.1 allocated as Preferred Areas at Down Ampney)	8.07	8.47
<b>Soft sand (Calne and South East of Salisbury)</b>	C3 (0.45) SE2 (0.7) SE3 (1.25)	4.22	1.85	2.37	2.4
<b>Salisbury Avon</b>	0	0	0	0	0
<b>Bristol Avon</b>	0	0	0	0	0
<b>Totals</b>		19.14	8.7	10.44	10.87

---

<sup>1</sup> Including additional land adjacent to site option (i.e. part of U23 and area within Cotswold Community school which will be vacant as of close of term in July 2011)

**Maps showing sites to be carried forward into draft  
DPD.**

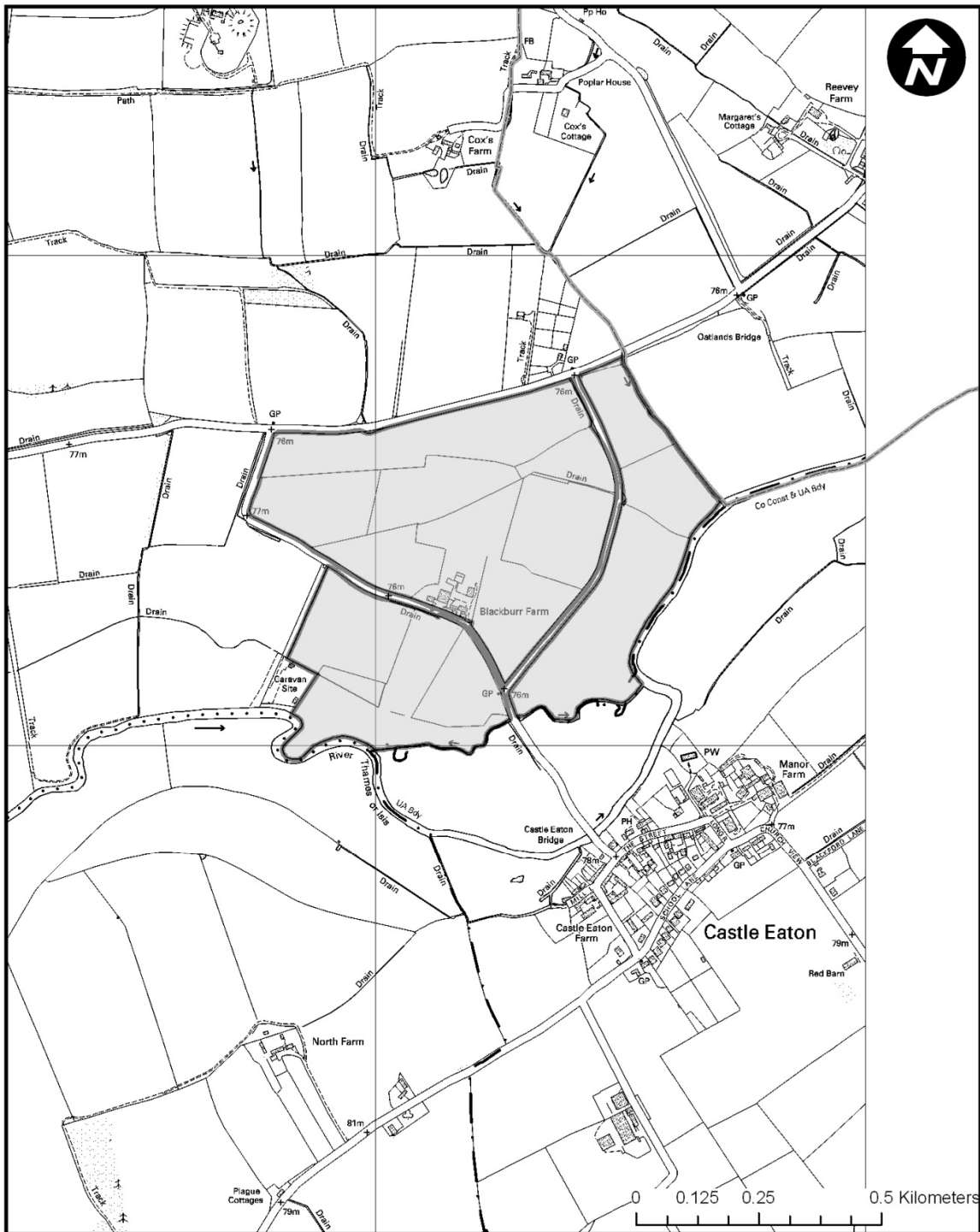
# Site option U3: Cox's Farm



Site Option U3

© Crown copyright and database rights 2011 Ordnance Survey 100049050

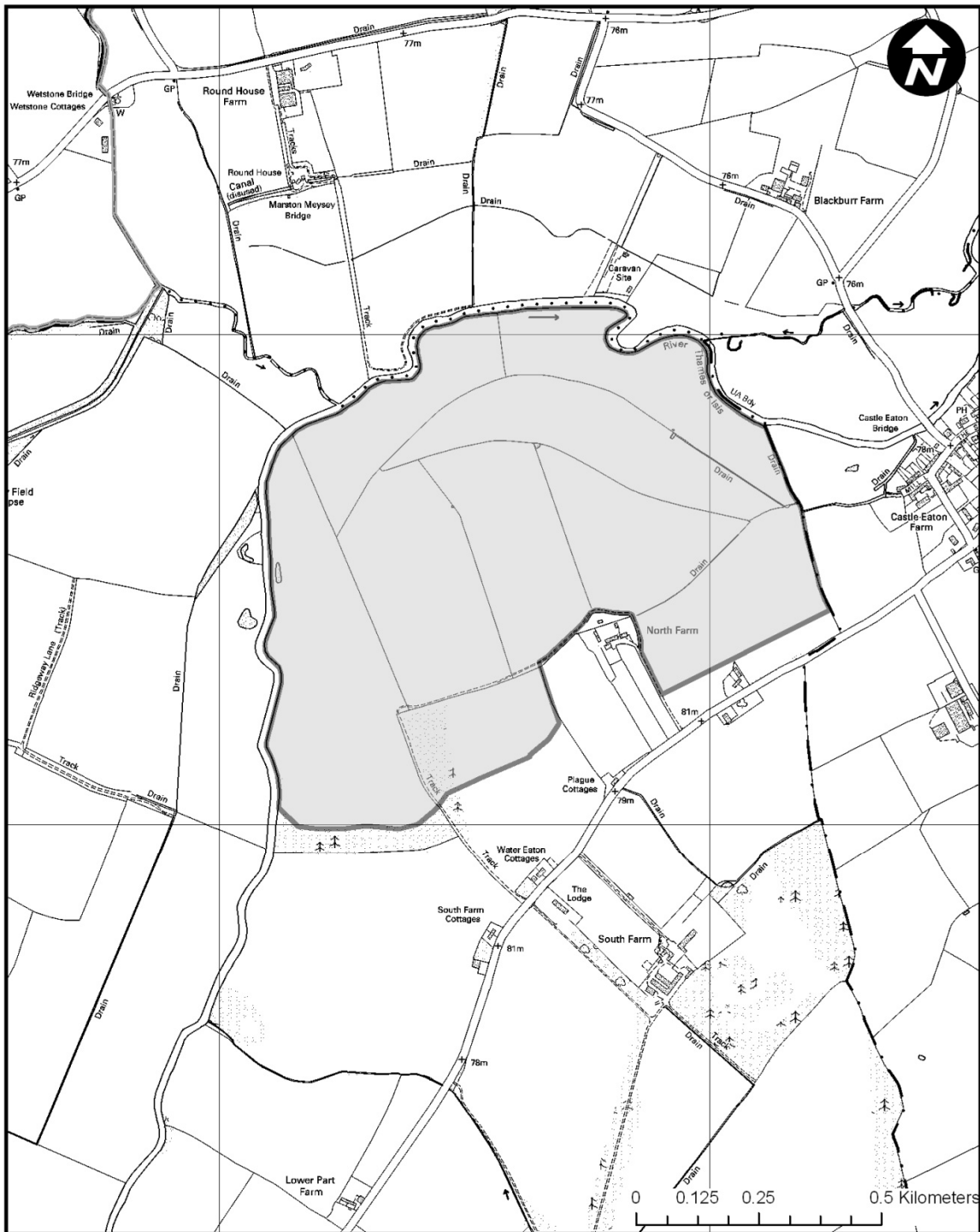
# Site option U4: Blackburr Farm



 U4 Blackburr Farm

© Crown copyright and database rights 2011 Ordnance Survey 100049050

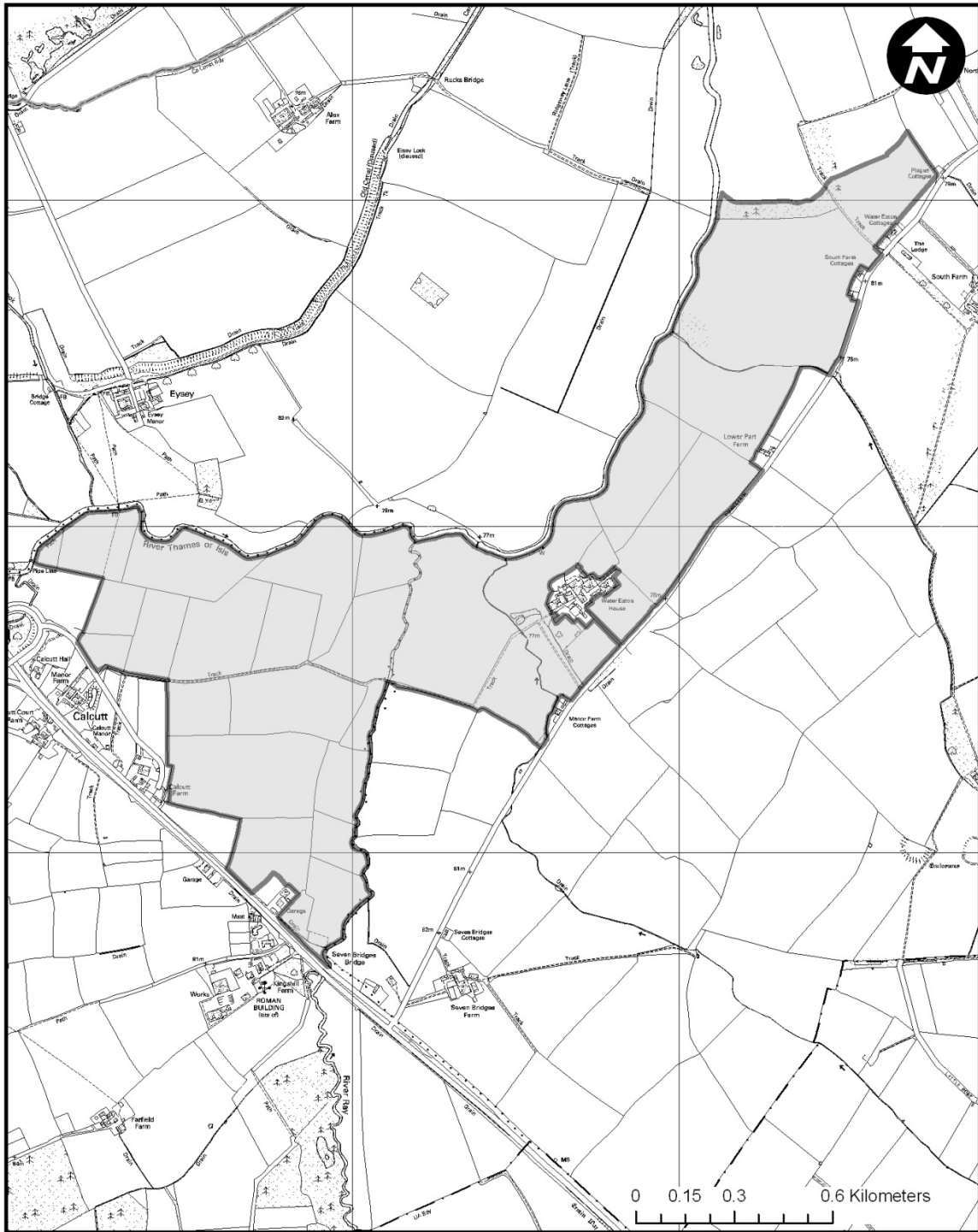
# Site option U5: North Farm



 Site Option U5 North Farm

© Crown copyright and database rights 2011 Ordnance Survey 100049050

# Site option U7: Land east of Calcutt




 Site Option U7

© Crown copyright and database rights 2011 Ordnance Survey 100049050

# Site options U22 and U23 as amended: Land at Cotswold Community

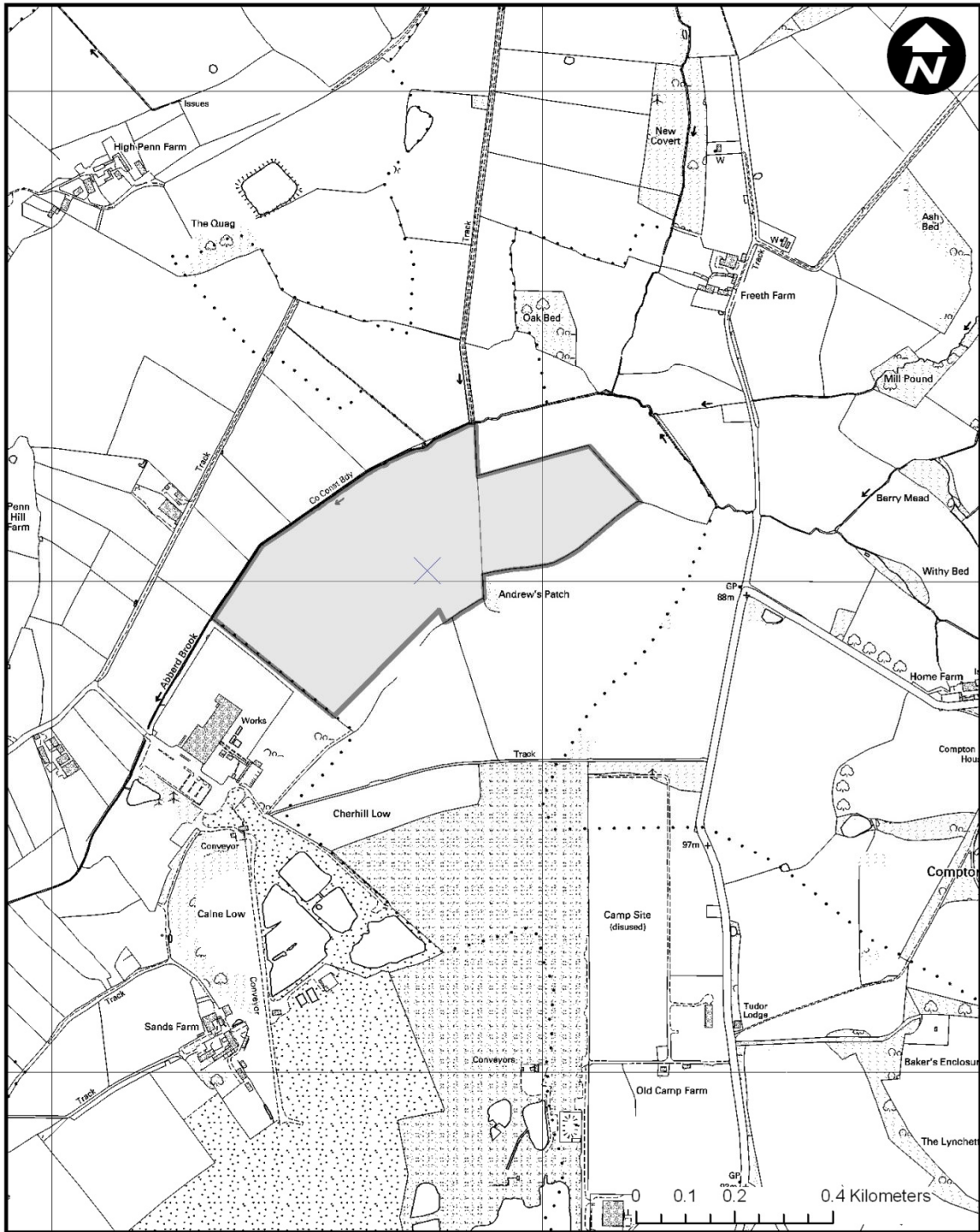



 Site option U22 and U23 as amended

© Crown copyright and database rights 2011 Ordnance Survey 100049050



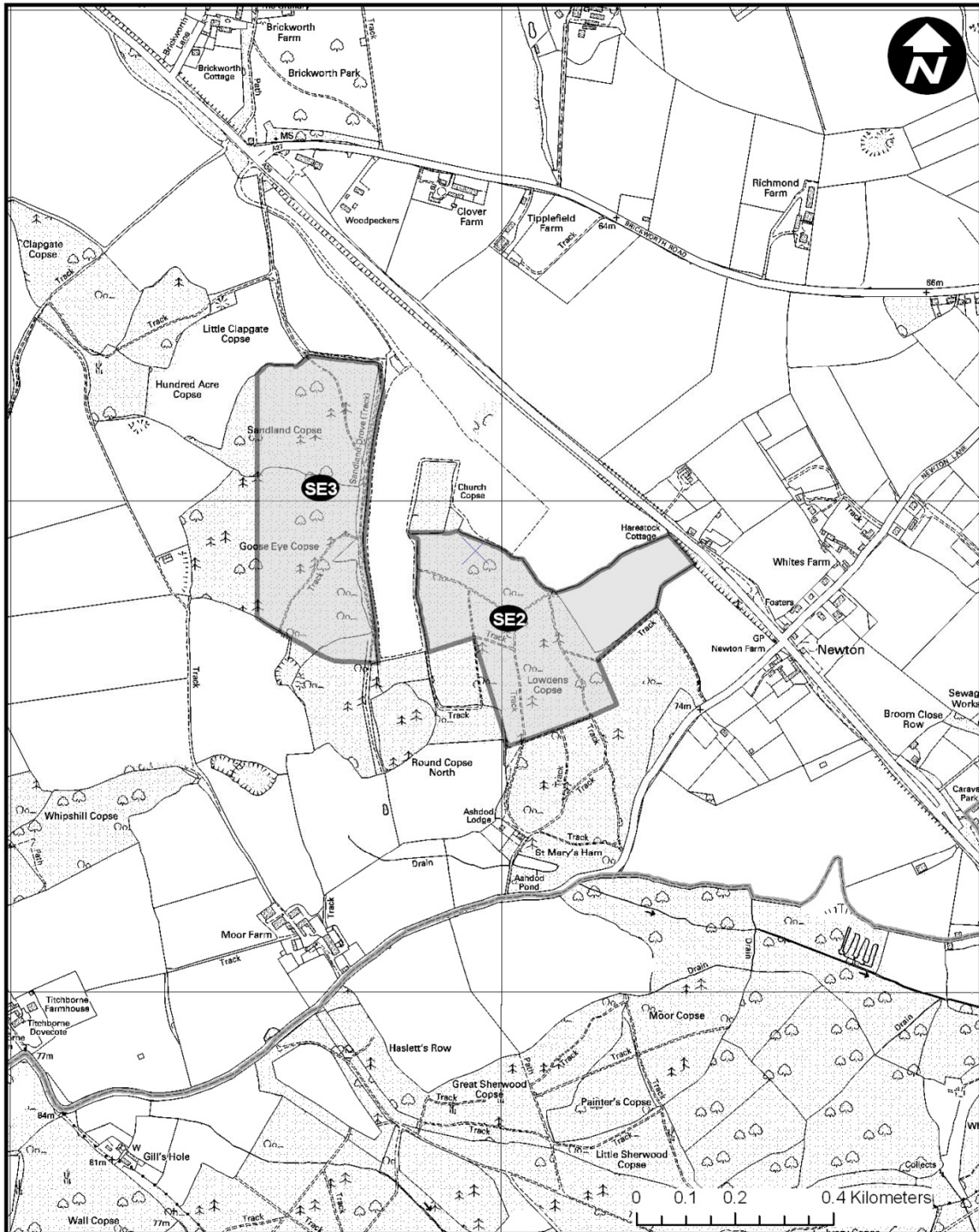
# Site option C3: Land near Compton Bassett




 Site option C3

© Crown copyright and database rights 2011 Ordnance Survey 100049050

# Site options SE2 and SE3: Land adjacent to Brickworth Quarry



 Site options SE2 and SE3

© Crown copyright and database rights 2011 Ordnance Survey 100049050